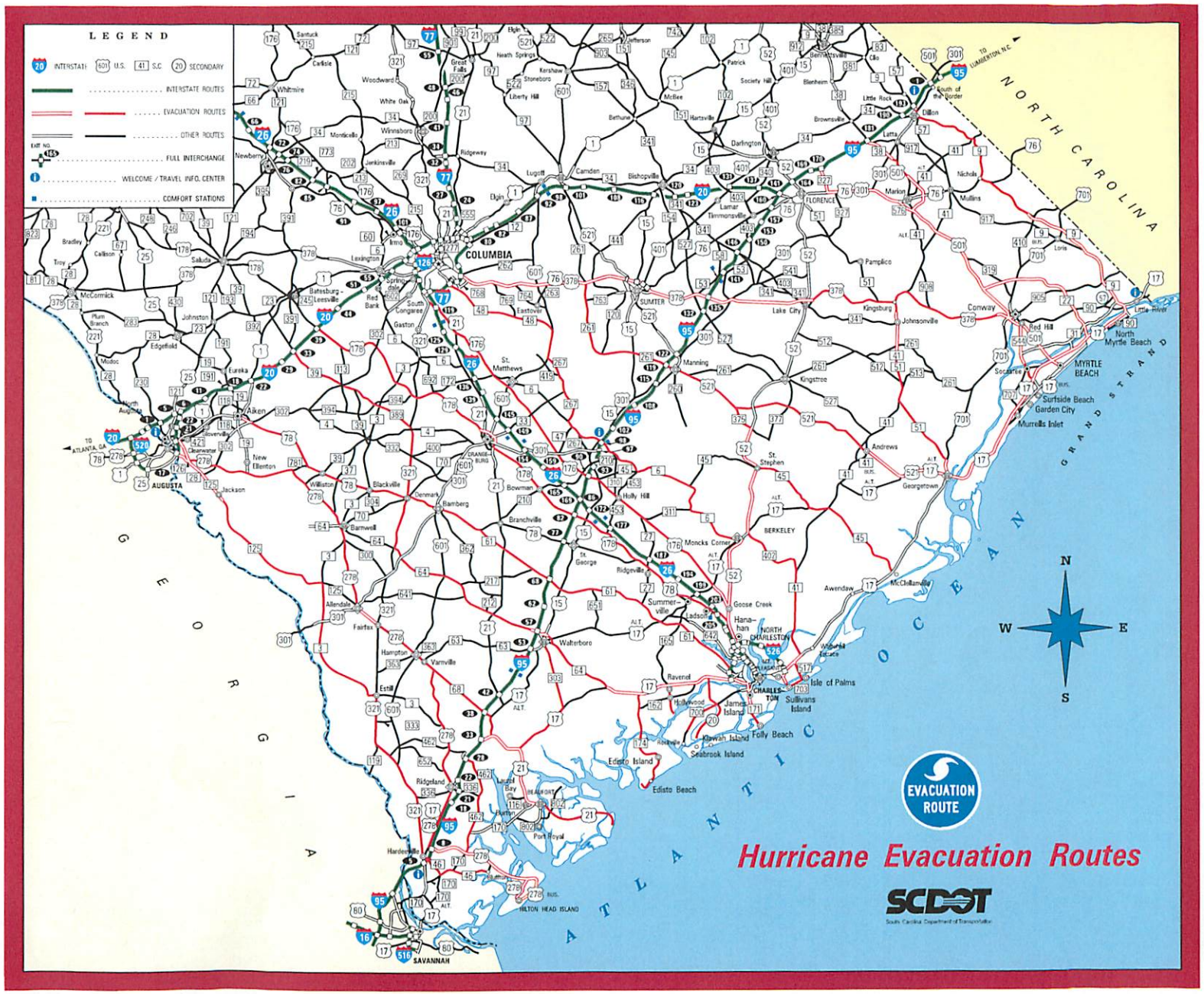
LEGEND
INTERSTATE
U.S.
S.C.
SECONDARY
INTERSTATE ROUTES
EVACUATION ROUTES
OTHER ROUTES
FULL INTERCHANGE
WELCOME / TRAVEL INFO. CENTER
COMFORT STATIONS
NORTH CAROLINA
ATLANTIC OCEAN
GEORGIA
GRAND STRAND
COLUMBIA
AUGUSTA
SAVANNAH
CHARLESTON
MYRTLE BEACH
HILTON HEAD ISLAND
EVACUATION ROUTE
Hurricane Evacuation Routes
SCDOT

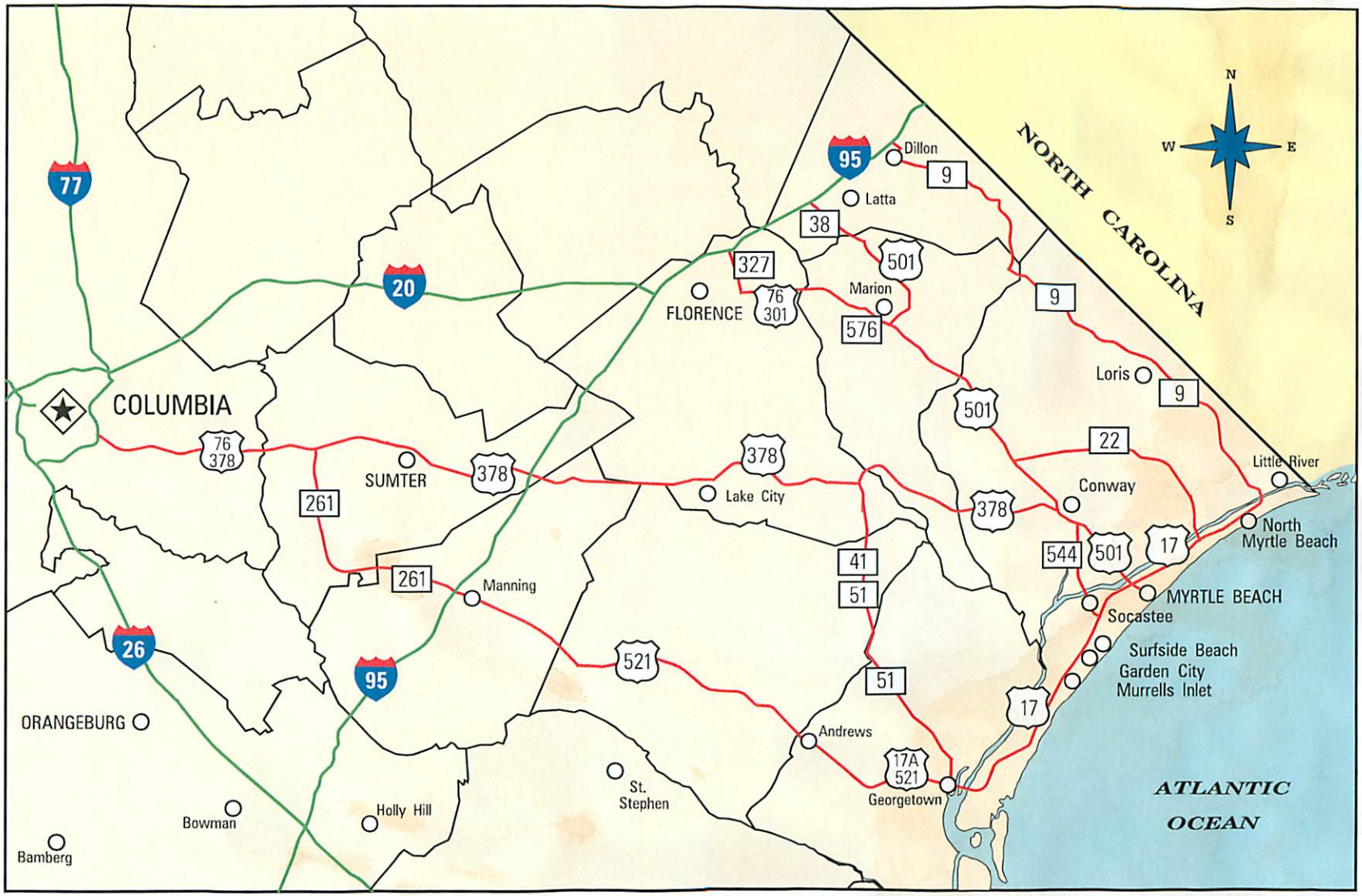

South Carolina

Northern Hurricane Evacuation Routes

SCALE

12 0 12 24 36 MILES

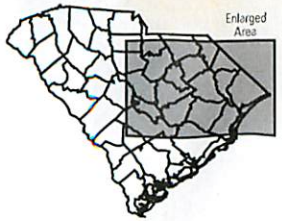

LEGEND

- 26 INTERSTATE ROUTES
- 17 U.S. ROUTES
- 61 S.C. ROUTES
- 20 SECONDARY ROUTES
- HURRICANE EVACUATION ROUTES
- INTERSTATE ROUTES
- COUNTY BOUNDARIES

SCDOT PRODUCED BY: GIS / MAPPING UNIT, ROADWAY DATA SERVICES, TRAFFIC ENGINEERING, ENGINEERING DIVISION

MAY 2003

South Carolina

Southern Hurricane Evacuation Routes

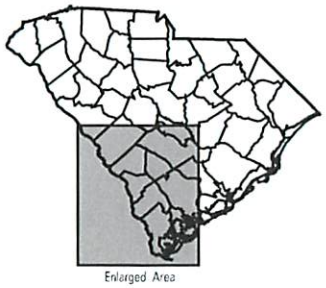

LEGEND

- 95 INTERSTATE ROUTES
- 601 U.S. ROUTES
- 41 S.C. ROUTES
- 54 SECONDARY ROUTES
- HURRICANE EVACUATION ROUTES
- INTERSTATE ROUTES
- COUNTY BOUNDARIES

SCDOT GIS MAPPING

SCALE

6 0 6 12 18 24 MILES

SCDOT PRODUCED BY: GIS / MAPPING UNIT, ROADWAY DATA SERVICES, TRAFFIC ENGINEERING, ENGINEERING DIVISION

MAY 2004

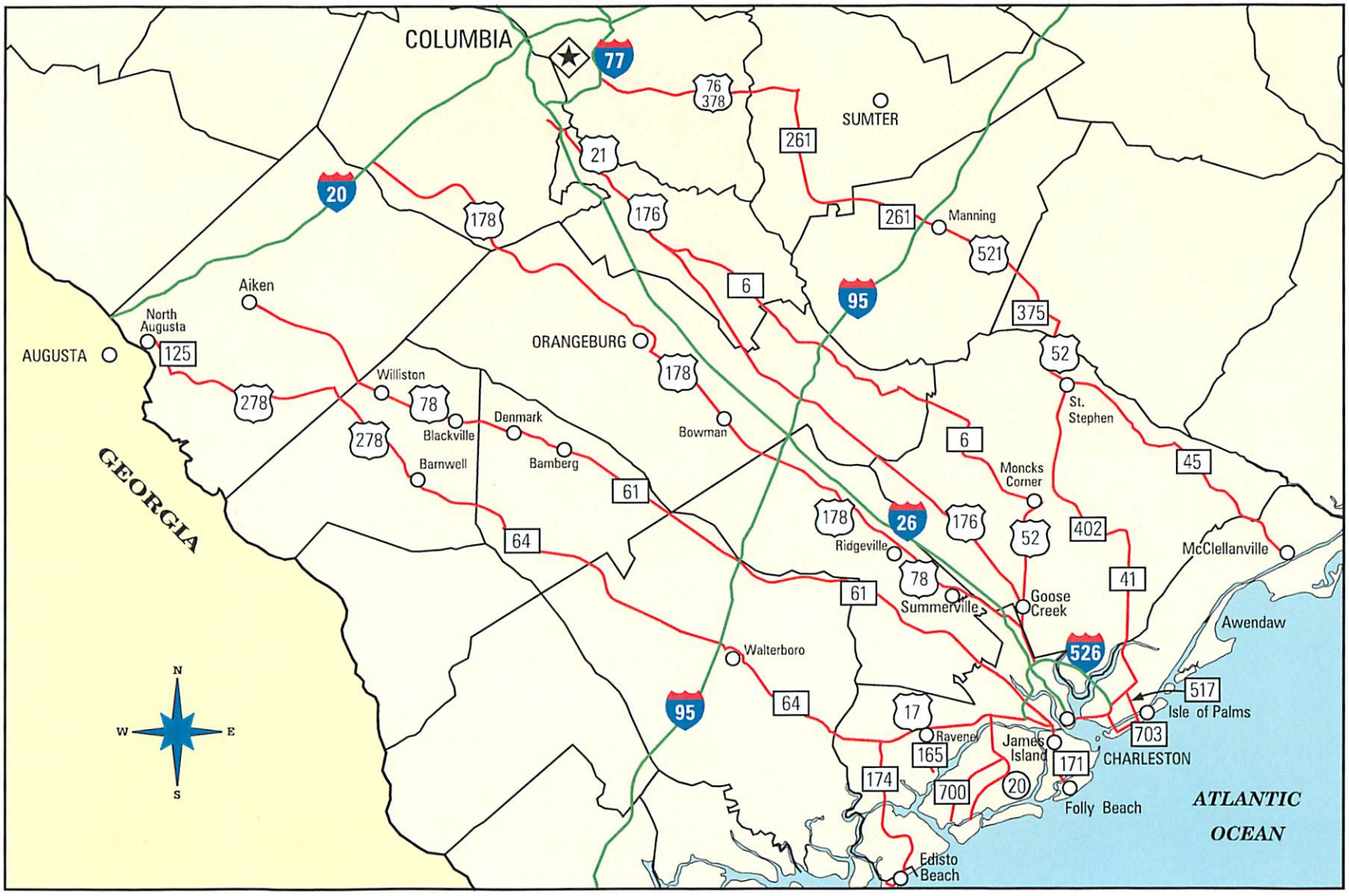

South Carolina

Central Hurricane Evacuation Routes

SCALE

6 0 6 12 18 24 MILES

LEGEND

- 26 INTERSTATE ROUTES
- 17 U.S. ROUTES
- 61 S.C. ROUTES
- 20 SECONDARY ROUTES
- HURRICANE EVACUATION ROUTES
- INTERSTATE ROUTES
- COUNTY BOUNDARIES

SCDOT PRODUCED BY: GIS / MAPPING UNIT, ROADWAY DATA SERVICES, TRAFFIC ENGINEERING, ENGINEERING DIVISION

MAY 2003

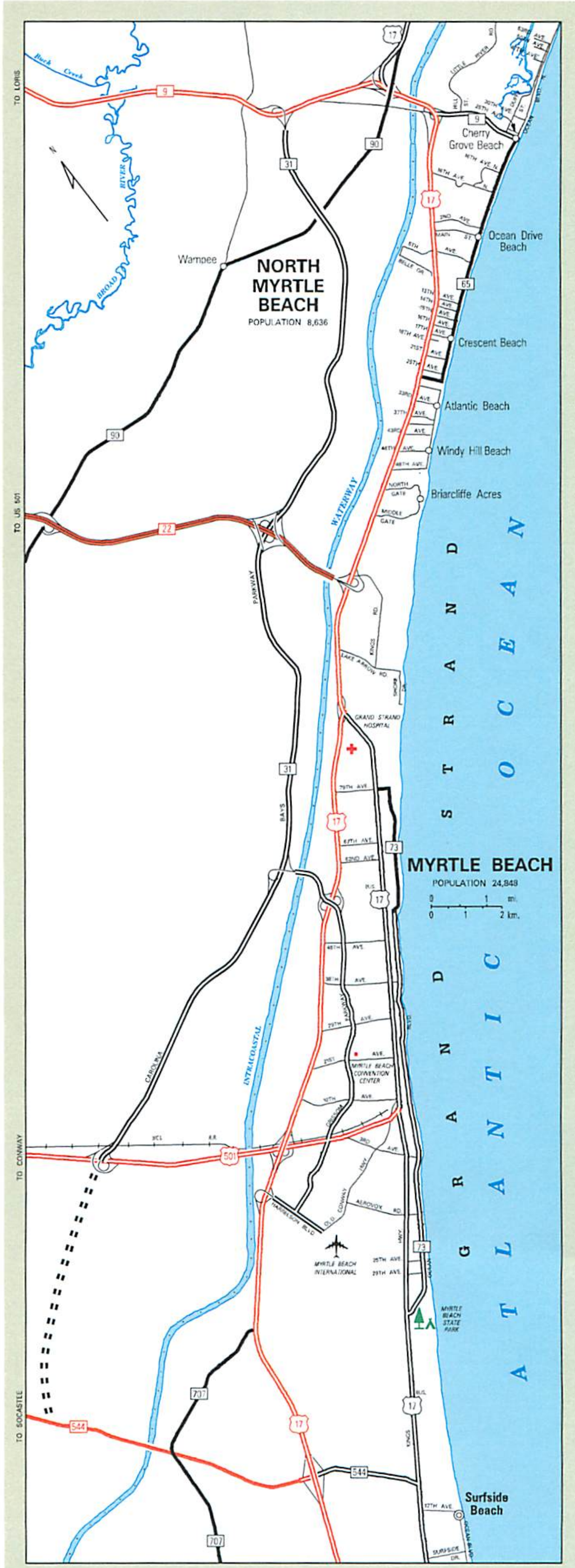
NORTH MYRTLE BEACH
POPULATION 8,636
MYRTLE BEACH
POPULATION 24,848
ATLANTIC OCEAN
GRAND STRAND
Cherry Grove Beach
Ocean Drive Beach
Crescent Beach
Atlantic Beach
Windy Hill Beach
Briarcliffe Acres
Surfside Beach
Wampee
TO LORIS
TO US 501
TO CONWAY
TO SOCASTEE
WATERWAY
INTRACOASTAL
GRAND STRAND HOSPITAL
MYRTLE BEACH CONVENTION CENTER
MYRTLE BEACH INTERNATIONAL
MYRTLE BEACH STATE PARK
PARKWAY
BAYS
CAROLINA
BROAD RIVER
Buck Creek
0 1 mi.
0 1 2 km.

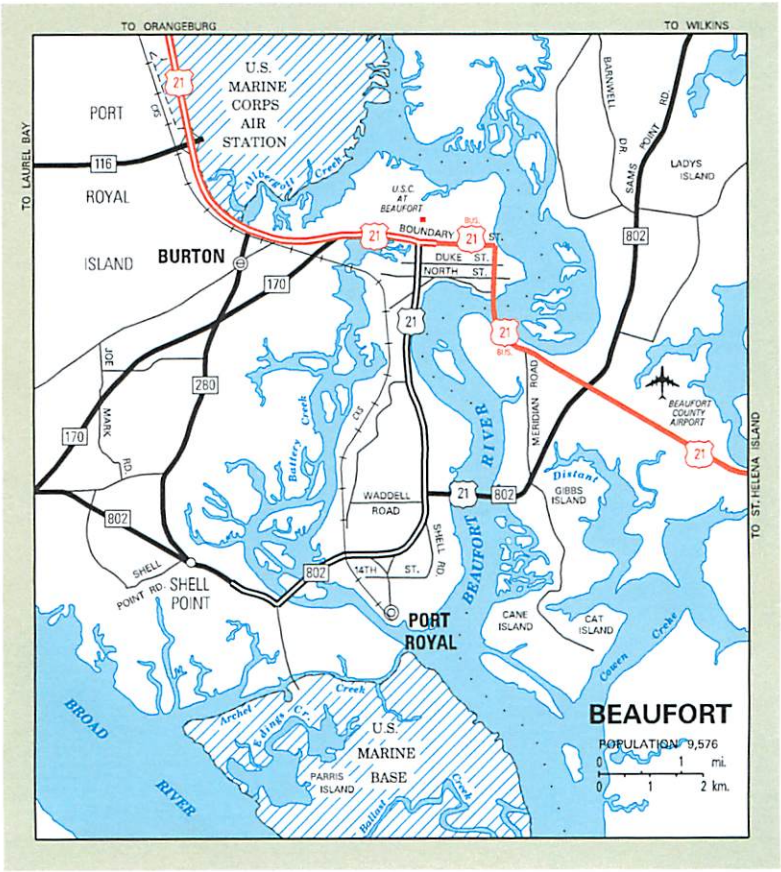
TO ORANGEBURG
TO WILKINS
TO LAUREL BAY
TO ST. HELENA ISLAND
U.S. MARINE CORPS AIR STATION
PORT ROYAL ISLAND
BURTON
Albergotti Creek
U.S.C. AT BEAUFORT
BOUNDARY ST.
DUKE ST.
NORTH ST.
BARNWELL DR.
SAMS POINT RD.
LADYS ISLAND
JOE MARK RD.
Battery Creek
WADDELL ROAD
SHELL RD.
14TH ST.
MERIDIAN ROAD
BEAUFORT RIVER
BEAUFORT COUNTY AIRPORT
Distant
GIBBS ISLAND
SHELL POINT RD.
SHELL POINT
PORT ROYAL
CANE ISLAND
CAT ISLAND
Cowen Creek
BEAUFORT
POPULATION 9,576
0 1 mi.
0 1 2 km.
BROAD RIVER
Archer Creek
Edings Cr.
U.S. MARINE BASE
PARRIS ISLAND
Battery Creek

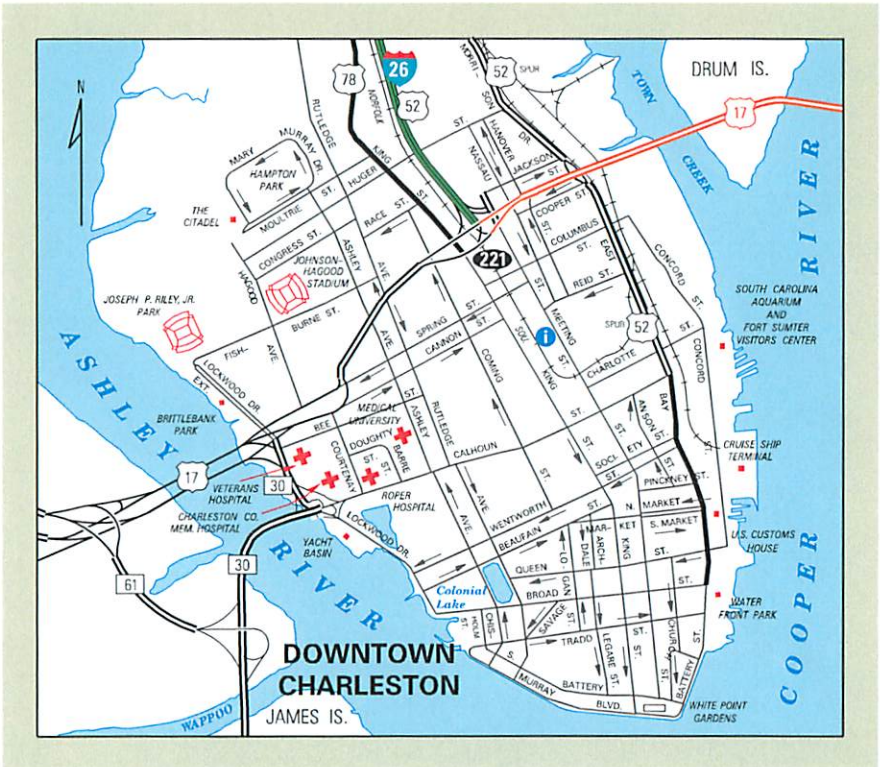
DRUM IS.
TOWN CREEK
COOPER RIVER
ASHLEY RIVER
WAPPOO
JAMES IS.
DOWNTOWN CHARLESTON
Colonial Lake
THE CITADEL
HAMPTON PARK
JOHNSON-HAGOOD STADIUM
JOSEPH P. RILEY, JR. PARK
BRITTLEBANK PARK
VETERANS HOSPITAL
CHARLESTON CO. MEM. HOSPITAL
YACHT BASIN
ROPER HOSPITAL
MEDICAL UNIVERSITY
SOUTH CAROLINA AQUARIUM AND FORT SUMTER VISITORS CENTER
CRUISE SHIP TERMINAL
U.S. CUSTOMS HOUSE
WATER FRONT PARK
WHITE POINT GARDENS
N

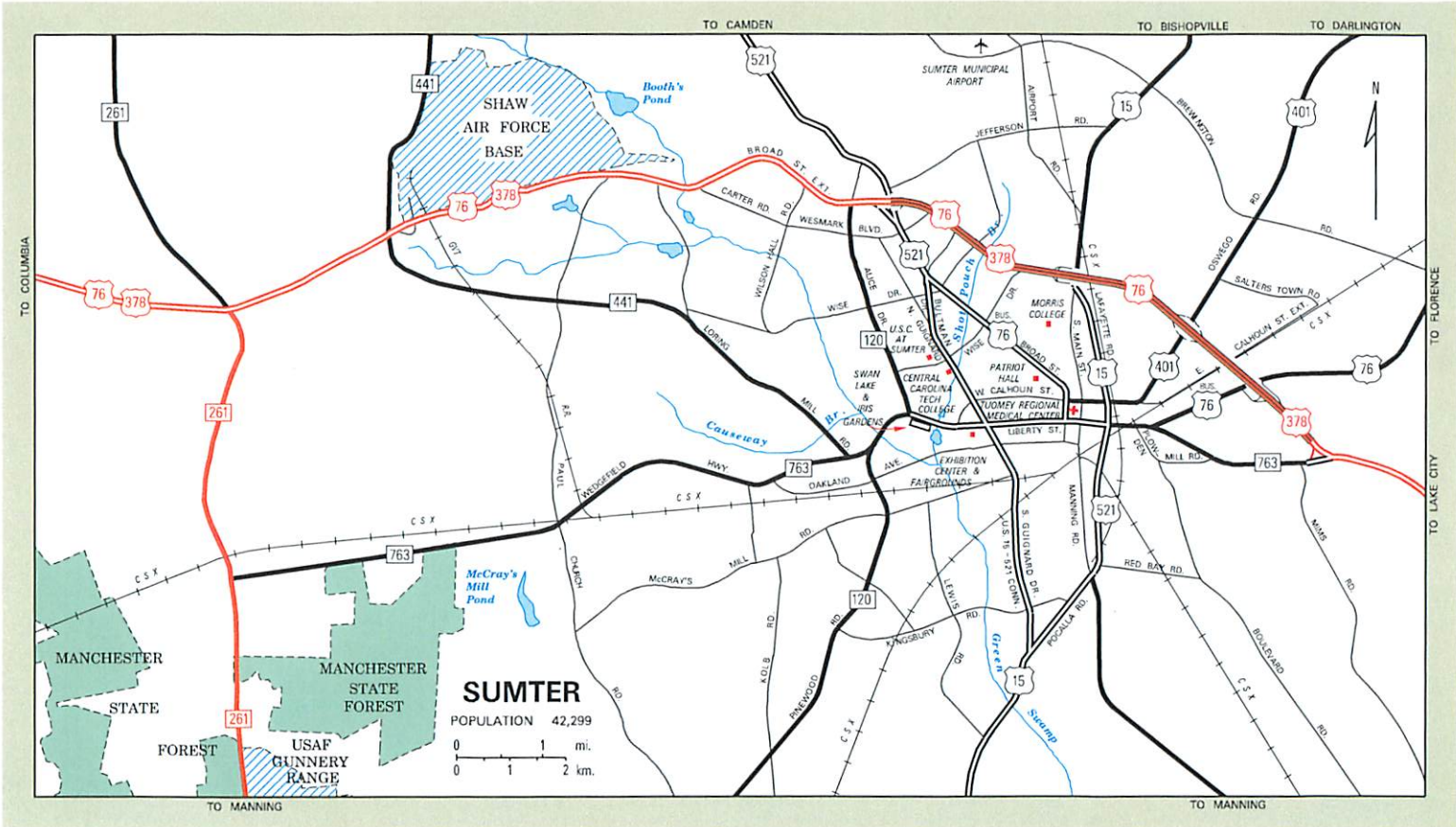

TO CAMDEN
TO BISHOPVILLE
TO DARLINGTON
TO COLUMBIA
TO FLORENCE
TO LAKE CITY
TO MANNING
TO MANNING
SHAW AIR FORCE BASE
Booth's Pond
SUMTER MUNICIPAL AIRPORT
McCray's Mill Pond
MANCHESTER STATE FOREST
MANCHESTER STATE FOREST
USAF GUNNERY RANGE
SUMTER
POPULATION 42,299
0 1 mi.
0 1 2 km.
N
Causeway
Shot Pouch Br.
Green Swamp
MORRIS COLLEGE
PATRIOT HALL
TUOMEY REGIONAL MEDICAL CENTER
CENTRAL CAROLINA TECH COLLEGE
U.S.C. AT SUMTER
SWAN LAKE & IRIS GARDENS
EXHIBITION CENTER & FAIRGROUNDS
BROAD ST. EXT.
CARTER RD.
WESMARK BLVD.
JEFFERSON RD.
AIRPORT RD.
BREWINGTON RD.
OSWEGO RD.
SALTERS TOWN RD.
CALHOUN ST. EXT.
LAFAYETTE RD.
S. MAIN ST.
BROAD ST.
W. CALHOUN ST.
LIBERTY ST.
PLOW-DEN MILL RD.
MANNING RD.
RED BAY RD.
BOULEVARD RD.
MIMS RD.
POCALLA RD.
S. GUIGNARD DR.
U.S. 15-521 CONN.
LEWIS RD.
KINGSBURY RD.
PINEWOOD RD.
KOLB RD.
McCRAY'S MILL RD.
CHURCH RD.
PAUL RR.
WEDGEFIELD HWY.
OAKLAND AVE.
LORING MILL RD.
WILSON HALL RD.
ALICE DR.
WISE DR.
BULTMAN DR.
N. GUIGNARD DR.
C S X
261
441
521
76
378
120
763
15
401

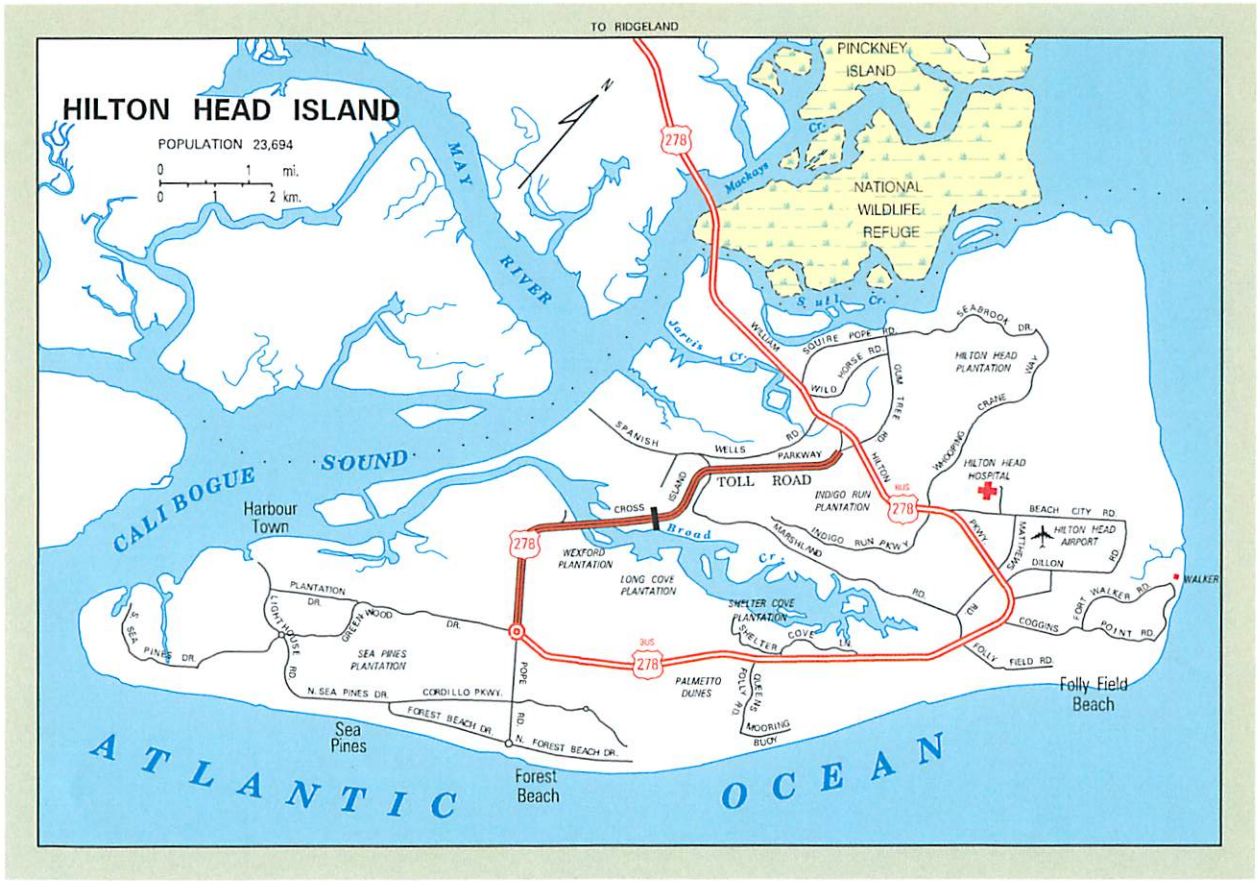
TO RIDGELAND
HILTON HEAD ISLAND
POPULATION 23,694
0 1 mi.
0 1 2 km.
N
PINCKNEY ISLAND
NATIONAL WILDLIFE REFUGE
MAY RIVER
Mackays Cr.
S. Mill Cr.
Jarvis Cr.
CALIBOGUE SOUND
Harbour Town
TOLL ROAD
CROSS ISLAND PARKWAY
Broad Cr.
WEXFORD PLANTATION
LONG COVE PLANTATION
SHELTER COVE PLANTATION
INDIGO RUN PLANTATION
HILTON HEAD PLANTATION
HILTON HEAD HOSPITAL
HILTON HEAD AIRPORT
BEACH CITY RD.
DILLON RD.
FORT WALKER RD.
COGGINS POINT RD.
FOLLY FIELD RD.
WALKER
Folly Field Beach
PALMETTO DUNES
SEA PINES PLANTATION
CORDILLO PKWY.
FOREST BEACH DR.
N. FOREST BEACH DR.
Sea Pines
Forest Beach
ATLANTIC OCEAN
278
BUS 278

TO COLUMBIA TO SUMMERVILLE TO FLORENCE
CHARLESTON SOUTHERN UNIVERSITY
GOOSE CREEK RESERVOIR
CHARLESTON NAVAL BASE
CHARLESTON A.F.B.
NORTH CHARLESTON
POPULATION 70,218
CHARLESTON INTERNATIONAL AIRPORT
Hanahan
U.S. ARMY DEPOT
S.C. PORTS AUTHORITY
COLISEUM
U.S. NAVAL HOSP.
U.S. NAVAL RES.
DANIEL ISLAND
ST. FRANCIS XAVIER HOSPITAL
CHARLES TOWNE LANDING STATE HISTORIC SITE
HAMPTON PARK
THE CITADEL
VETERANS HOSPITAL
DRUM ISLAND
PATRIOTS POINT NAVAL AND MARITIME MUSEUM
CRUISE SHIP TERMINAL
U.S. CUSTOMS HOUSE
YACHT BASIN
THE BATTERY
CHARLESTON
POPULATION 80,467
JAMES IS.
James Island
MOUNT PLEASANT
POPULATION 30,108
S.C. PORTS AUTHORITY WANDO TERMINAL
EAST COOPER HOSPITAL
CHARLES PINCKNEY NAT'L HISTORIC SITE
BOONE HALL PLANTATION
EAST COOPER AIRPORT
FORT MOULTRIE
FORT SUMTER NAT'L MONUMENT
Sullivan's Island
Isle Of Palms
INTRA-COASTAL WATERWAY
TO SAVANNAH, GA.
TO GEORGETOWN